



NORTH FALLS

Offshore Wind Farm

ENVIRONMENTAL STATEMENT

Chapter 17 Figures

Document Reference:	3.2.13
Volume:	3.2
APFP Regulation:	5(2)(a)
Date:	July 2024
Revision:	0

Project Reference: EN010119



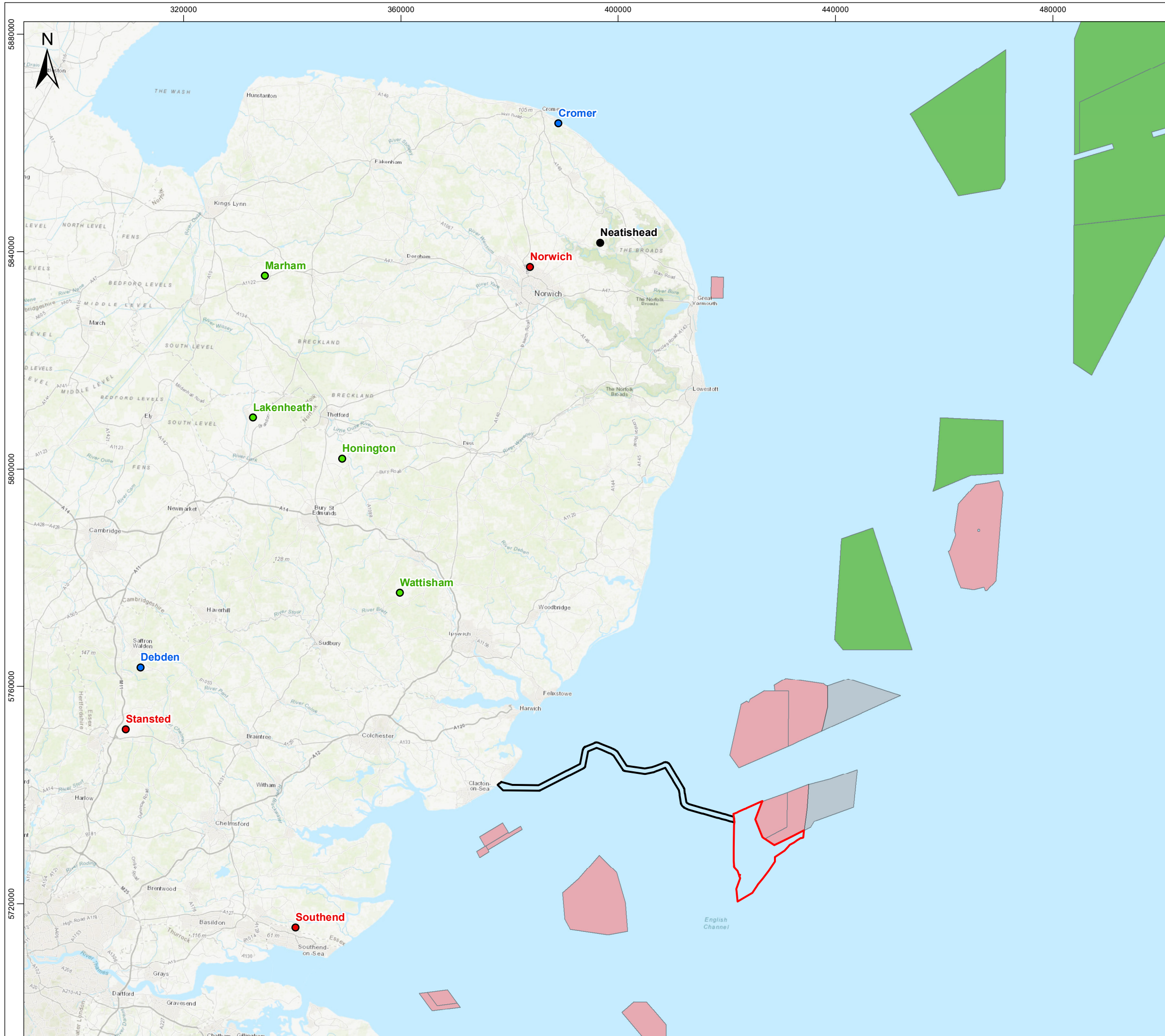
NORTH FALLS

Offshore Wind Farm

Project	North Falls Offshore Wind Farm
Document Title	Environmental Statement Chapter 17 Figures
Document Reference	3.2.13
APFP Regulation	5(2)(a)
Supplier	Royal HaskoningDHV
Supplier Document ID	PB9244-RHD-ES-OF-RP-OF-0201

This document and any information therein are confidential property of North Falls Offshore Wind Farm Limited and without infringement neither the whole nor any extract may be disclosed, loaned, copied or used for manufacturing, provision of services or other purposes whatsoever without prior written consent of North Falls Offshore Wind Farm Limited, and no liability is accepted for loss or damage from any cause whatsoever from the use of the document. North Falls Offshore Wind Farm Limited retains the right to alter the document at any time unless a written statement to the contrary has been appended.

Revision	Date	Status/Reason for Issue	Originator	Checked	Approved
0	July 2024	Submission	RHDHV	NFOW	NFOW

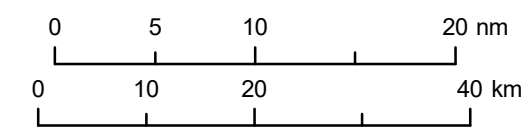


Legend

- North Falls Array Area
- Offshore Cable Corridor
- Air Defence Radar
- Licensed Radar Equipped Aerodrome
- Military Radar Equipped Airfield
- NATS (En Route) plc (NERL) Radar

Offshore Wind Farm Sites

- Active/In Operation
- Consented
- In Planning

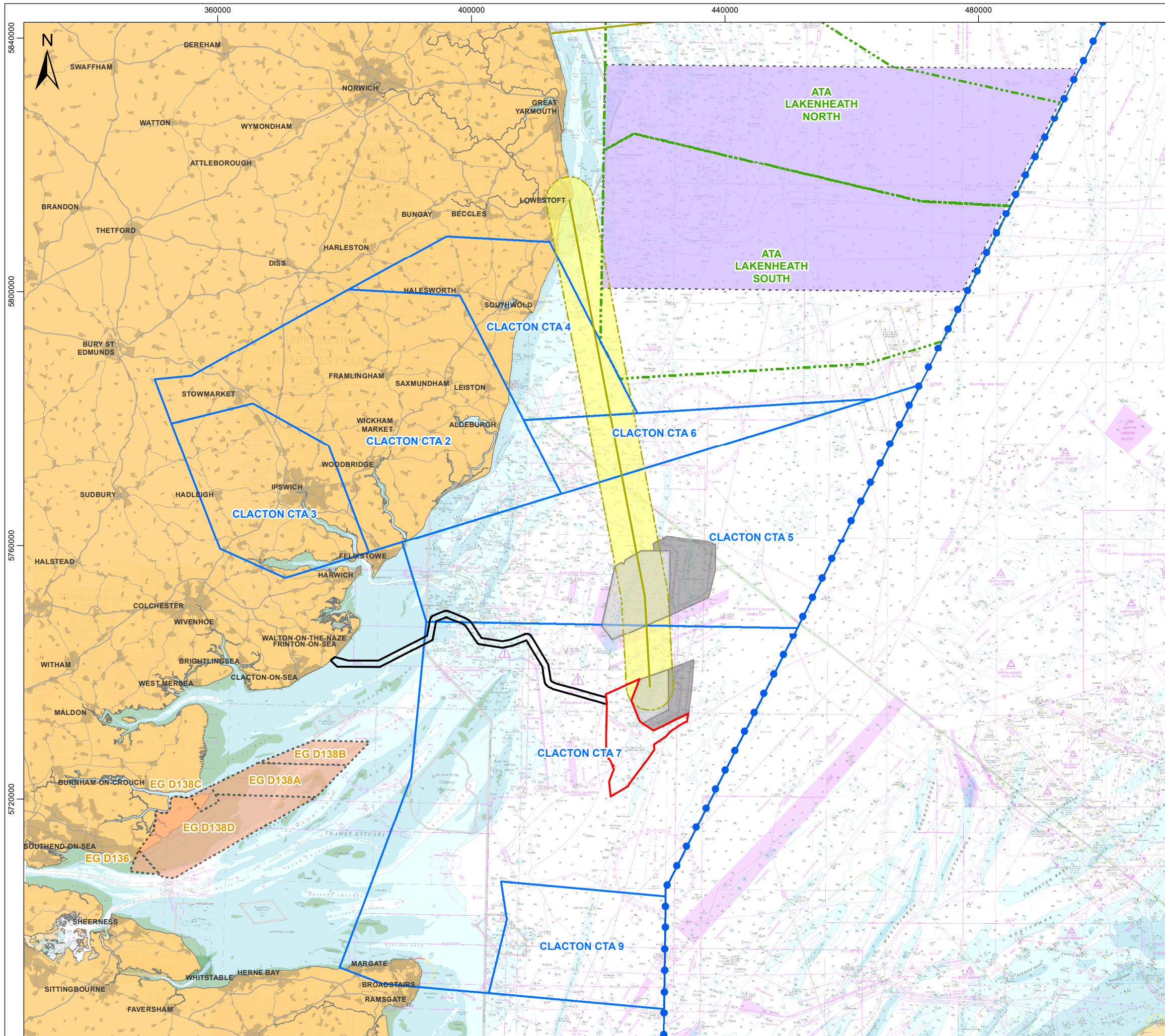


Data Source: © Cyrus, 2023. © The Crown Estate, 2023. © HaskoningDHV UK Ltd. 2023. Sources: Esri, GEBCO, NOAA, National Geographic, Garmin, HERE, Geonames.org, and other contributors.

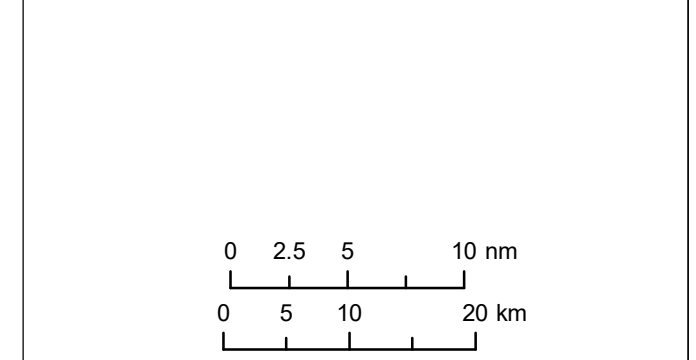
Drawing Title
Airports and Radars within the Aviation Study Area

Rev	Date	Remarks	Drwn	Chkd
01	07/12/2023	First issue	FC	GK

Drawing Number PB9244-RHD-ZZ-OF-DR-GS-0405		Figure Number 17.1	
Scale 1:700,000	Plot Size A3	Datum WGS84	Projection UTM31N



- Legend**
- North Falls Array Area
 - Offshore Cable Corridor
 - Galloper Offshore Wind Farm
 - Greater Gabbard Offshore Wind Farm
 - Air to Air Refuelling Area (AARA) Area 09
 - Clacton Control Areas (CTAs)
 - London Flight Information Region Boundary
 - Helicopter Main Routeing Indicator (HMRI)
 - Helicopter Main Routeing Indicator (HMRI) 2NM Consultation Buffer
 - Lakenheath Aerial Tactics Area (ATA)
 - Shoeburyness Danger Areas



Data Source: © Cyrrus, 2023. © The Crown Estate, 2023. © HaskoningDHV UK Ltd. 2023. © British Crown and OceanWise, 2023. All rights reserved. License No. EMS-EK001-664144
 Not to be used for Navigation. Sources: Esri, GEBCO, NOAA, National Geographic, Garmin, HERE, Geonames.org, and other contributors.

Drawing Title

Airspace within the Aviation Study Area

Rev	Date	Remarks	Drwn	Chkd
01	07/12/2023	First issue	FC	GK

Drawing Number PB9244-RHD-ZZ-OF-DR-GS-0406	Figure Number 17.2
--	------------------------------

Scale 1:600,000	Plot Size A3	Datum WGS84	Projection UTM31N
--------------------	-----------------	----------------	----------------------





NORTH FALLS

Offshore Wind Farm



HARNESSING THE POWER OF NORTH SEA WIND

North Falls Offshore Wind Farm Limited

A joint venture company owned equally by SSE Renewables and RWE.

To contact please email contact@northfallsoffshore.com

© 2024 All Rights Reserved

North Falls Offshore Wind Farm Limited Registered Address: Windmill Hill Business Park, Whitehill Way, Swindon, Wiltshire, SN5 6PB, United Kingdom
Registered in England and Wales Company Number: 12435947

NorthFallsOffshore.com